

REV	DATE	BY	CHK	AMENDMENT	REV	DATE	BY	CHK	AMENDMENT	REV	DATE	BY	CHK	AMENDMENT
-	--/--	-	-	-	-	--/--	-	-	-	-	--/--	-	-	-
-	--/--	-	-	-	-	--/--	-	-	-	-	--/--	-	-	-



Traffic & Road Safety
Communities,
Shire Hall Post Room
Warwick, CV34 4SP
Tel : 01926 410410

NOTES

H:\CH-Minor Works\TRAFFIC REGULATION ORDERS\CPE PARKING\North Works\WW Variation 7\Coleshill High Street.dwg
Based on Ordnance Survey mapping with the permission of the Controller of HMSO
© Crown Copyright and database right 2011. Ordnance Survey 100019520.
All rights reserved.
Unauthorised reproduction infringes copyright and may lead to prosecution or civil proceedings.
Warwickshire County Council.

Drawing title

**High Street, Coleshill
Proposed Removal of Limited Waiting
Informal Consultation**

Project title

North Works Borough CPE

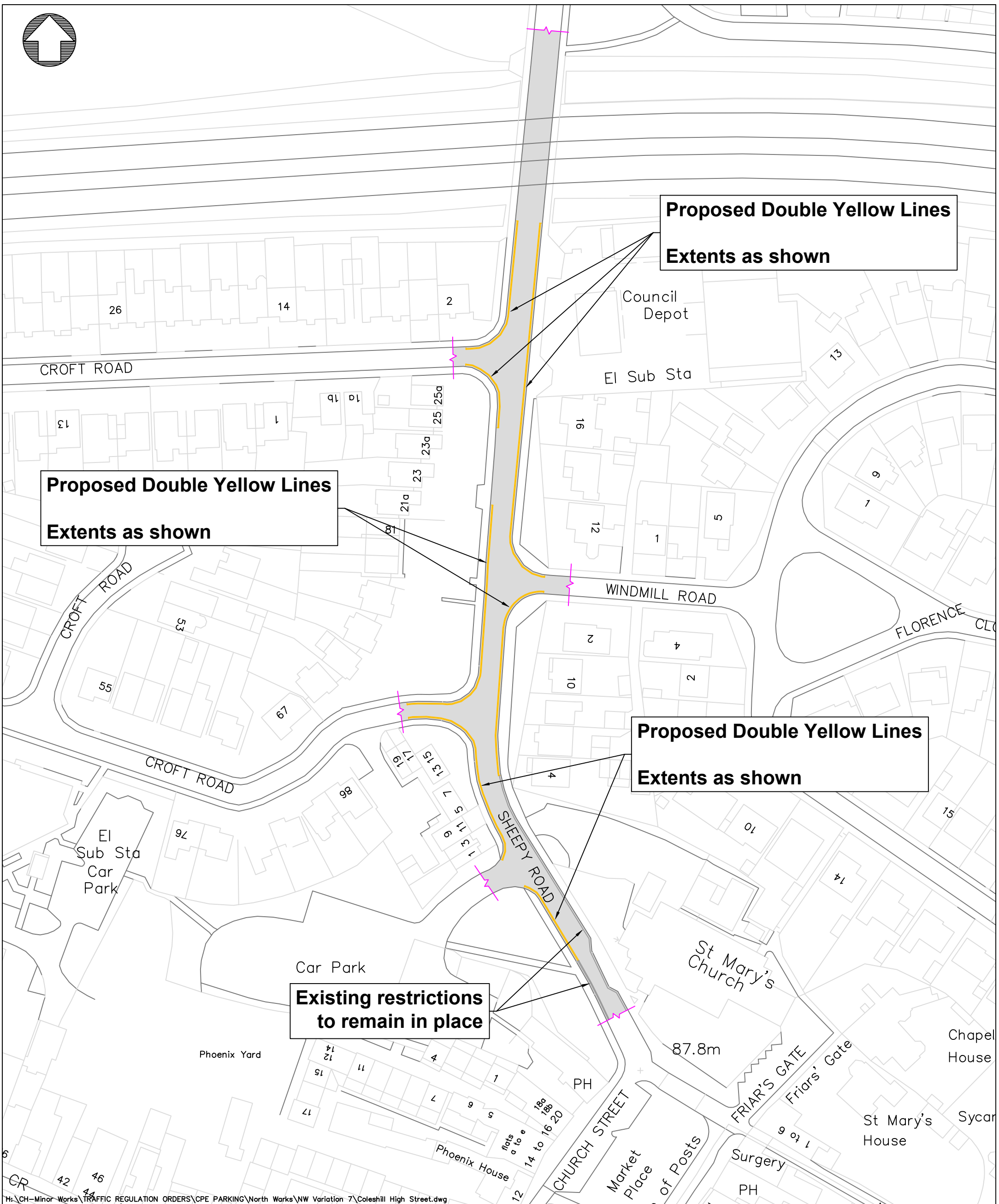

Drawn by **PM** Checked by **GVS**

Date **22 March 2022**

Scale **1:1000 @ A3_P**

Drawing number

PTRO21-023-01



H:\CH-Minor Works\TRAFFIC REGULATION ORDERS\CPE PARKING\North Works\NW Variation 7\Coleshill High Street.dwg

REV	DATE	BY	CHK	AMENDMENT	REV	DATE	BY	CHK	AMENDMENT	REV	DATE	BY	CHK	AMENDMENT
-	--/--	-	-	-	-	--/--	-	-	-	-	--/--	-	-	-
-	--/--	-	-	-	-	--/--	-	-	-	-	--/--	-	-	-



Warwickshire County Council
TRANSPORT AND ECONOMY

Traffic & Road Safety
 Communities,
 Shire Hall Post Room
 Warwick, CV34 4SP
 Tel : 01926 410410

www.warwickshire.gov.uk
<mailto:communities@warwickshire.gov.uk>

NOTES

Based on Ordnance Survey mapping with the permission of the Controller of HMSO
 © Crown Copyright and database right 2011. Ordnance Survey 100019520.
 All rights reserved.
 Unauthorised reproduction infringes copyright and may lead to prosecution or civil proceedings.
 Warwickshire County Council.


Drawing title

**Sheepy Road
 Atherstone
 Proposed Double Yellow Lines
 Informal Consultation**

Project title

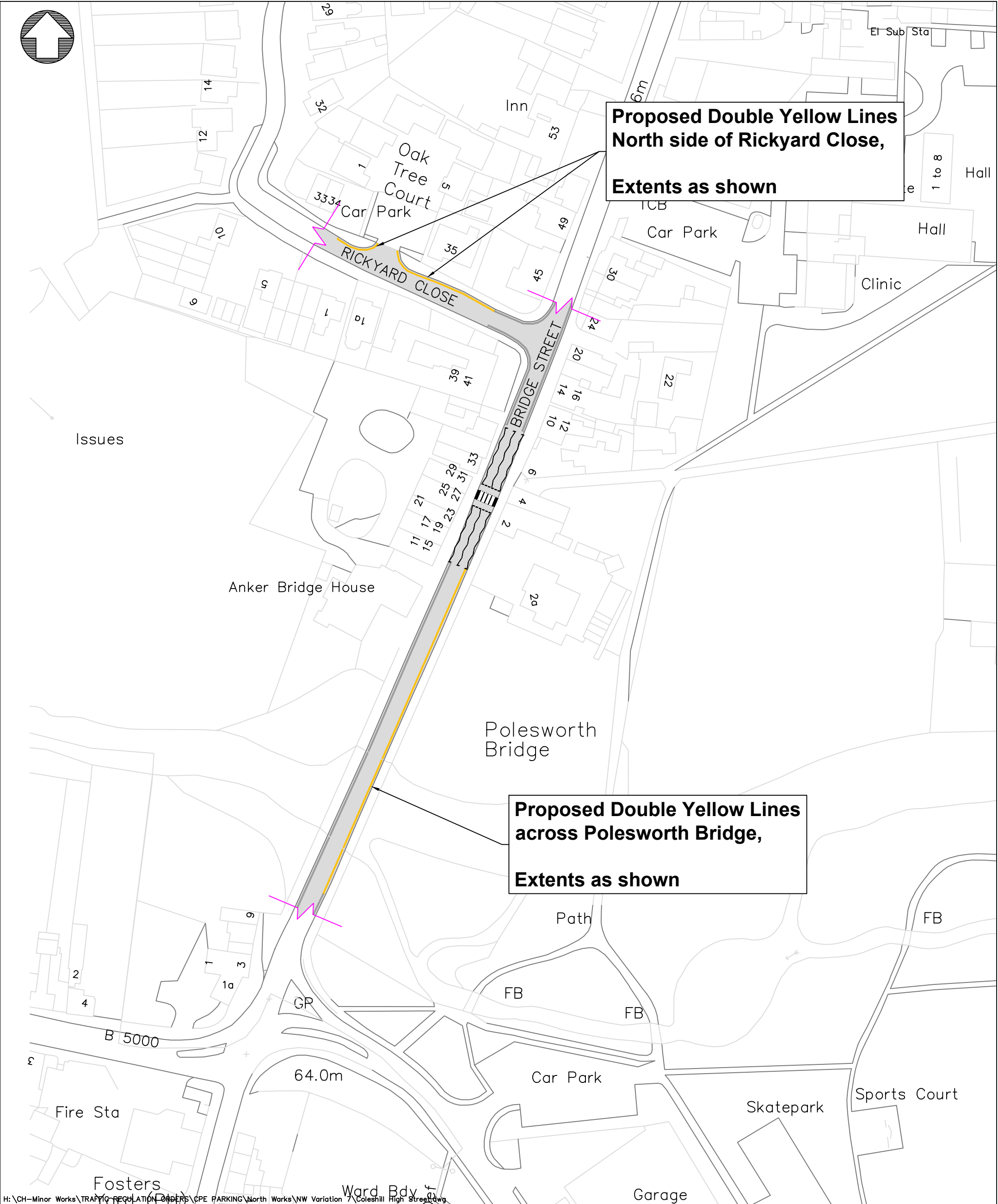
North Warks Borough CPE

Drawn by	Checked by
PM	GVS
Date	
22 March 2022	
Scale	
1:1000 @ A3_P	
Drawing number	
PTRO21-023-03	



**Proposed Double Yellow Lines
North side of Rickyard Close,
Extents as shown**

**Proposed Double Yellow Lines
across Polesworth Bridge,
Extents as shown**



H:\CH-Minor Works\TRAFFIC REGULATION ORDERS\CPE PARKING\North Works\NW Variation 7\Coleshill High Street.dwg

REV	DATE	BY	CHK	AMENDMENT	REV	DATE	BY	CHK	AMENDMENT	REV	DATE	BY	CHK	AMENDMENT
-	--/--/--	-	-	-	-	--/--/--	-	-	-	-	--/--/--	-	-	-
-	--/--/--	-	-	-	-	--/--/--	-	-	-	-	--/--/--	-	-	-

Warwickshire County Council
TRANSPORT AND ECONOMY
 www.warwickshire.gov.uk
 mailto:communities@warwickshire.gov.uk

Traffic & Road Safety
 Communities,
 Shire Hall Post Room
 Warwick, CV34 4SP
 Tel : 01926 410410

NOTES

Based on Ordnance Survey mapping with the permission of the Controller of HMSO
 © Crown Copyright and database right 2011. Ordnance Survey 100019520.
 All rights reserved.
 Unauthorised reproduction infringes copyright and may lead to prosecution or civil proceedings.
 Warwickshire County Council.

Drawing title
**Bridge Street & Rickyards Close
 Polesworth
 Proposed Double Yellow Lines
 Informal Consultation**

Project title
North Warks Borough CPE

Drawn by PM	Checked by GVS
Date 22 March 2022	Scale 1:1000 @ A3_P
Drawing number PTRO21-023-05	